

# FIVE HUNDRED AND ONE UNION BUILDING CONDOMINIUM OFFICES

W. TERRILL HALL, A.I.A., ARCHITECT & ASSOCIATES

**ENGINEER'S CERTIFICATION**

To the best of my knowledge and belief, I certify that this is a plat of the Condominium Units in the building known as Five Hundred and One Union Building located at the South Western corner of Fifth Avenue and Union Street, Davidson County, Tennessee, situated on land described in the deed to Miller Kimbrough, Jr., Trustee from Junita Luke Chambers, dated November 1, 1972 and recorded in deed Book 4651, Page 647 of the Register's Office of Davidson County, Tennessee, and that the said Plat truly represents each unit in the building with its Unit number, its location in the building and the approximate number of square feet in each.

This plat is filed pursuant to Section 64-2707 of Tennessee Code Annotated.

Name: John H. Wright Tenn. Reg. No. 3584

**OWNER'S CERTIFICATION**

I hereby certify that I am the owner of the property shown hereon as evidenced in Book 4651, Page 647, Register's Office Davidson County, Tennessee, and adopt this plan of a horizontal Property Regime, in accordance with Sec. 64-2701, et seq. Tennessee Code Annotated.

Name: Miller Kimbrough, Jr. Trustee  
By: [Signature] Date: 3/29/73

**METROPOLITAN PLANNING  
COMMISSION APPROVAL**

Approved for record in Register's Office for Davidson County, not as a subdivision but a Plat of Units in a horizontal property regime for reference only.

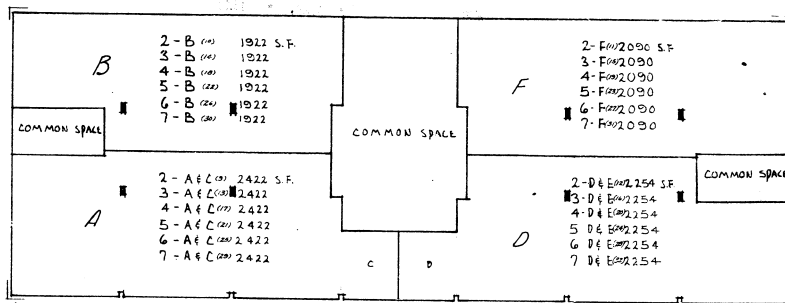
By: Fannie O. Deaf Date: 4-27-73  
(Secretary)

**RECORD**

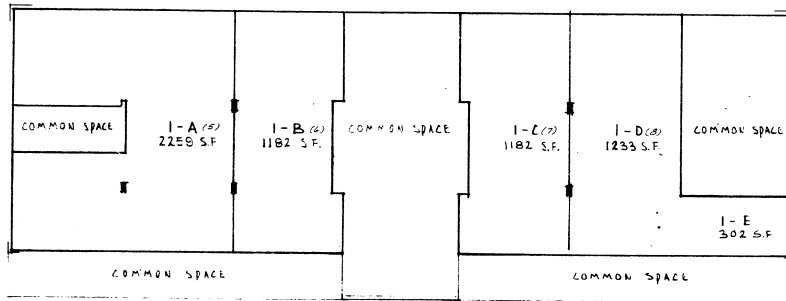
Recorded April 27, 1973, Book 4460, Page 181  
in the Register's Office of Davidson County, Tennessee.



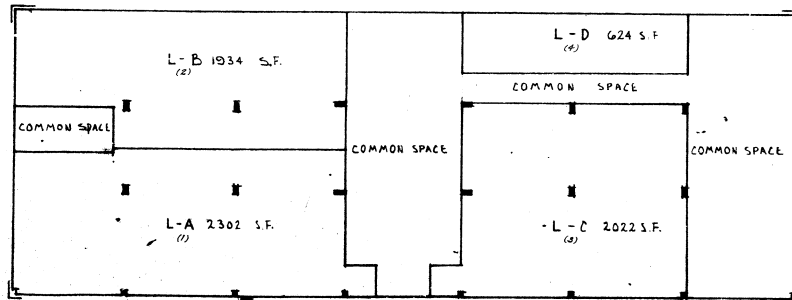
NOTE:  
Parcel Numbers shown (\*) pertain to  
Property Map No. 33-6-11



TYPICAL STORY PLAN - SECOND THROUGH SEVENTH



FIRST STORY PLAN



LOWER STORY PLAN  
SCALE 1/8" = 1'-0"

